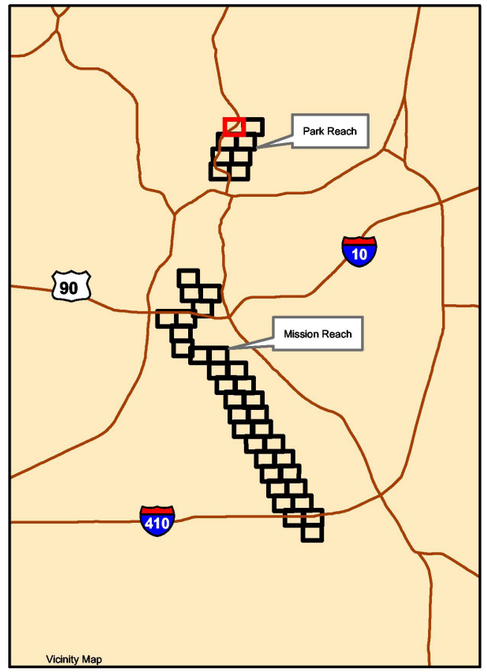

Legend

- Cultural Sites
- HTRW Generator Sites
- San Antonio River with Station Number
- Approximate 100-year Floodplain

0 100 200 N 400 Feet

1 inch equals 200 feet

San Antonio River Channel Improvement Project General Reevaluation Report

Existing Condition
Park Reach; Plate A-01

US ARMY CORPS OF ENGINEERS
FORT WORTH DISTRICT, TEXAS

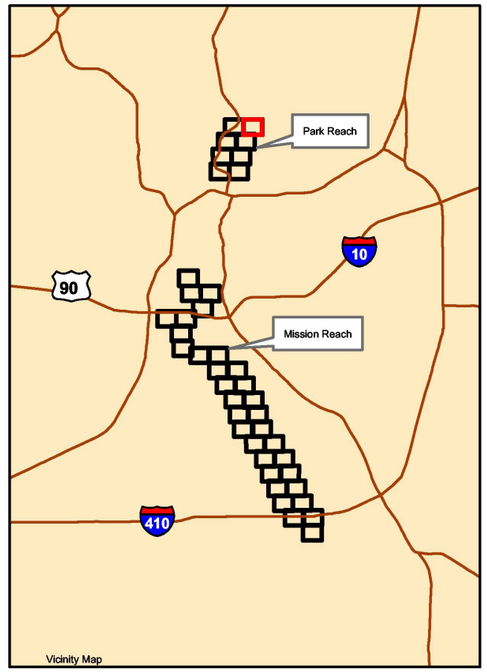

Legend

- Cultural Sites
- HTRW Generator Sites
- San Antonio River with Station Number
- Approximate 100-year Floodplain

0 100 200 400 Feet

1 inch equals 200 feet

San Antonio River Channel Improvement Project General Reevaluation Report

Existing Condition
Park Reach; Plate A-02

US ARMY CORPS OF ENGINEERS
FORT WORTH DISTRICT, TEXAS

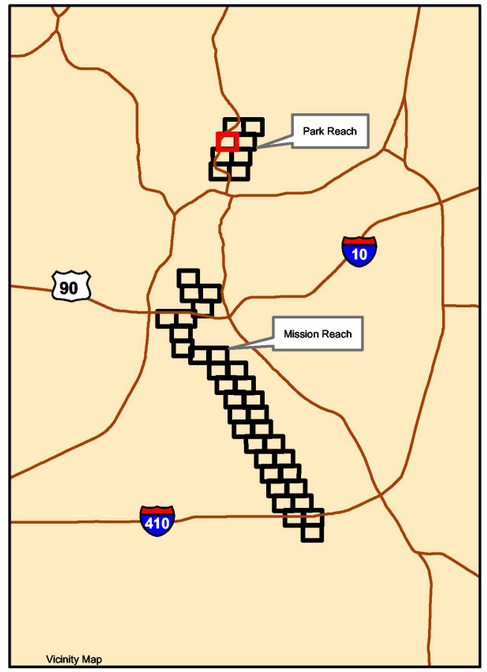

Legend

- Cultural Sites
- HTRW Generator Sites
- San Antonio River with Station Number
- Approximate 100-year Floodplain

0 100 200 400 Feet

1 inch equals 200 feet

N

San Antonio River
Channel Improvement Project
General Reevaluation Report

Existing Condition
Park Reach; Plate A-03

US ARMY CORPS OF ENGINEERS
FORT WORTH DISTRICT, TEXAS

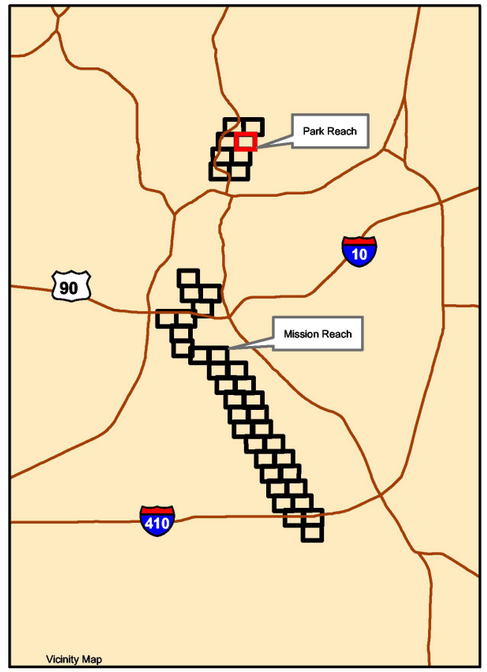

Legend

- Cultural Sites
- HTRW Generator Sites
- San Antonio River with Station Number
- Approximate 100-year Floodplain

0 100 200 400 Feet

1 inch equals 200 feet

N

San Antonio River
Channel Improvement Project
General Reevaluation Report

Existing Condition
ParkReach; Plate A-04

US ARMY CORPS OF ENGINEERS
FORT WORTH DISTRICT, TEXAS

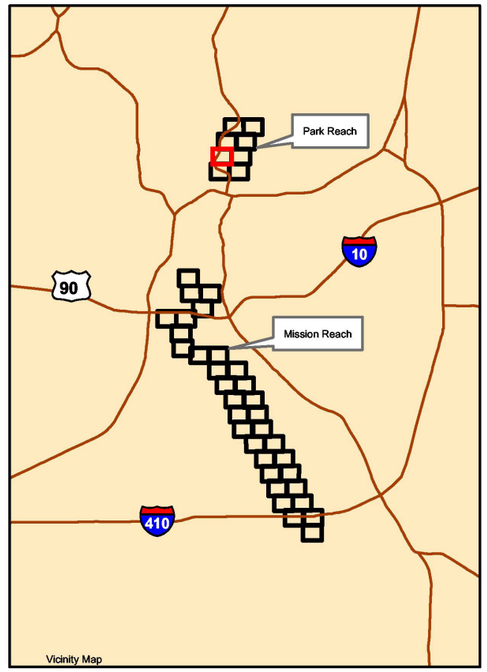

Legend

- Cultural Sites
- HTRW Generator Sites
- San Antonio River with Station Number
- Approximate 100-year Floodplain

0 100 200 400 Feet

1 inch equals 200 feet

N

San Antonio River
Channel Improvement Project
General Reevaluation Report

Existing Condition
Park Reach; Plate A-05

US ARMY CORPS OF ENGINEERS
FORT WORTH DISTRICT, TEXAS

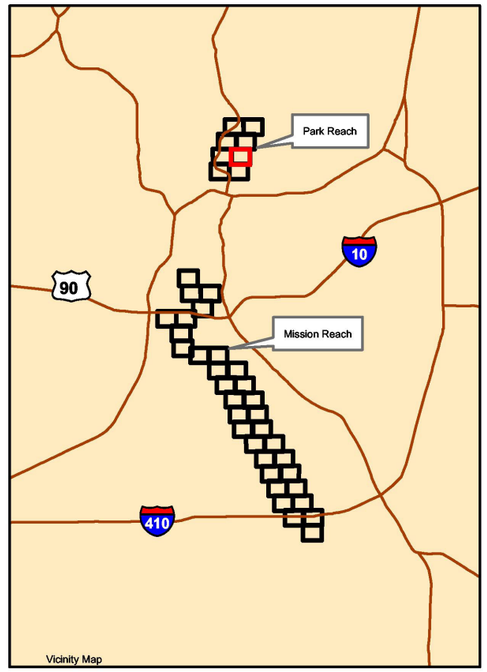

Legend

- Cultural Sites
- HTRW Generator Sites
- San Antonio River with Station Number
- Approximate 100-year Floodplain

0 100 200 400 Feet

1 inch equals 200 feet

N

San Antonio River Channel Improvement Project General Reevaluation Report

Existing Condition
Park Reach; Plate A-06

US ARMY CORPS OF ENGINEERS
FORT WORTH DISTRICT, TEXAS

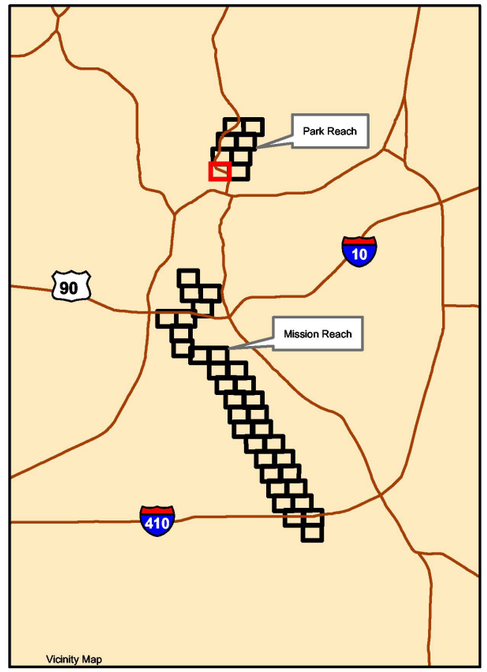

Legend

- Cultural Sites
- HTRW Generator Sites
- San Antonio River with Station Number
- Approximate 100-year Floodplain

0 100 200 400 Feet

N

1 inch equals 200 feet

San Antonio River Channel Improvement Project General Reevaluation Report

Existing Condition
Park Reach; Plate A-07

US ARMY CORPS OF ENGINEERS
FORT WORTH DISTRICT, TEXAS

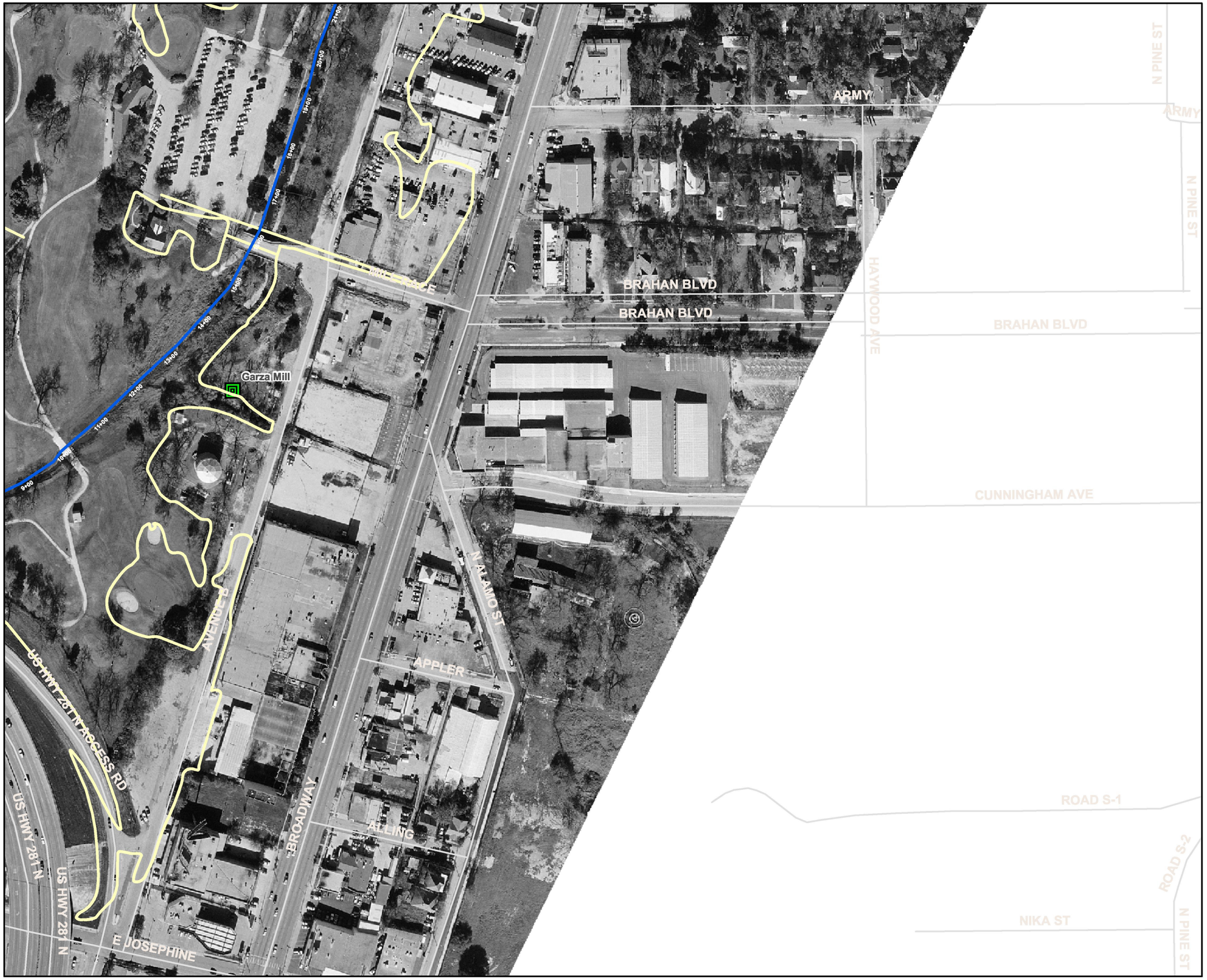

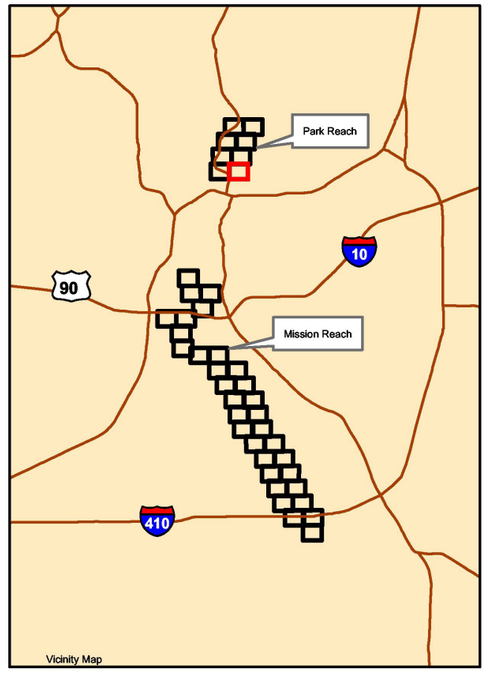

Legend

- Cultural Sites
- HTRW Generator Sites
- San Antonio River with Station Number
- Approximate 100-year Floodplain

0 100 200 400 Feet

1 inch equals 200 feet

N

San Antonio River Channel Improvement Project General Reevaluation Report

Existing Condition
Park Reach; Plate A-08

US ARMY CORPS OF ENGINEERS
FORT WORTH DISTRICT, TEXAS

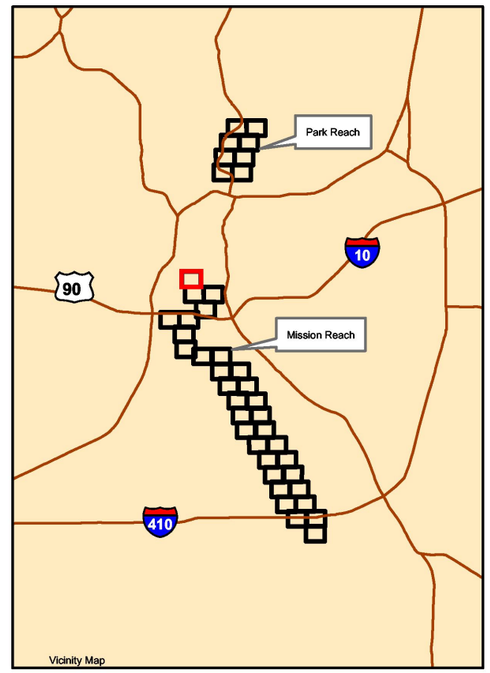

Legend

- Cultural Sites
- HTRW Generator Sites
- Approximate Existing Federal Property Right of Way
- San Antonio River with Station Number
- Approximate 100-year Floodplain

0 100 200 N 400 Feet

1 inch equals 200 feet

San Antonio River
Channel Improvement Project
General Reevaluation Report

Existing Condition
Mission Reach; Plate A-09

US ARMY CORPS OF ENGINEERS
FORT WORTH DISTRICT, TEXAS

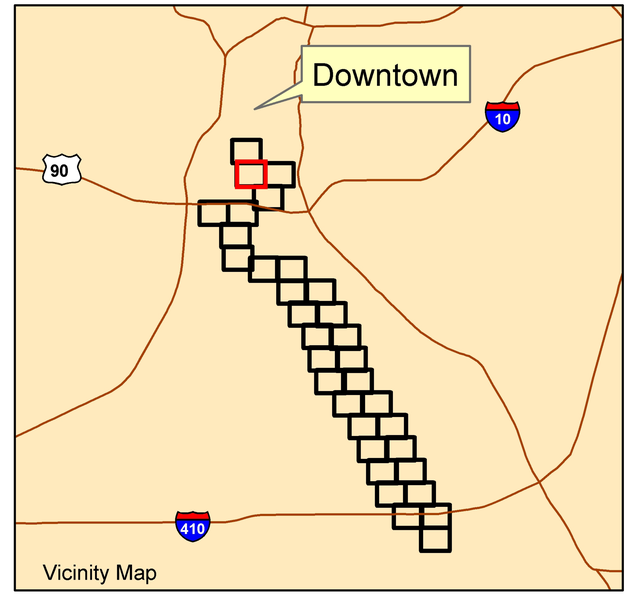

Legend

- HTRW Generator Sites
- Approximate Existing Federal Property Right of Way
- San Antonio River with Station Number
- Approximate 100-year Floodplain
- Bridge Boring
- River Boring Logs
- Weir Boring
- Cultural Sites

0 95 190 380 Feet

N

1 inch equals 200 feet

San Antonio River Channel Improvement Project General Reevaluation Report

Existing Condition
Mission Reach; Plate A-10

US ARMY CORPS OF ENGINEERS
FORT WORTH DISTRICT, TEXAS

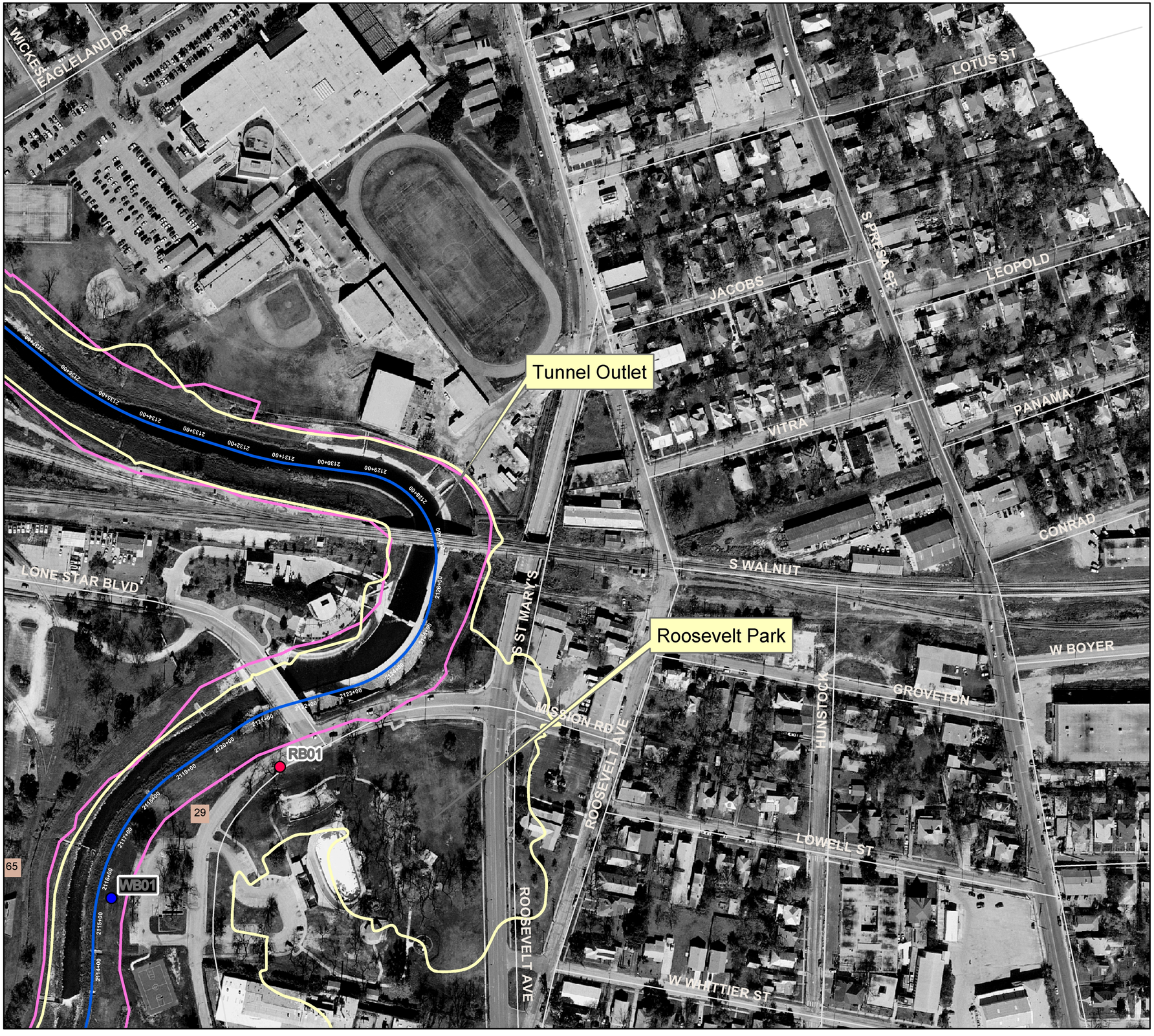

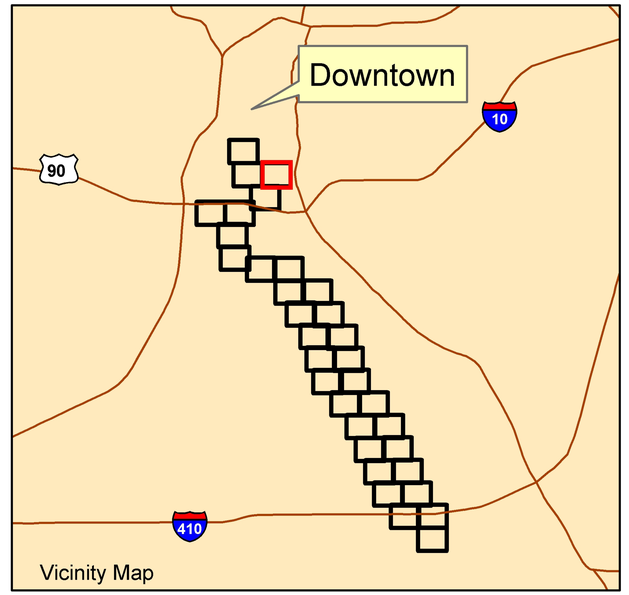

Legend

- HTRW Generator Sites
- Approximate Existing Federal Property Right of Way
- San Antonio River with Station Number
- Approximate 100-year Floodplain
- Bridge Boring
- River Boring Logs
- Weir Boring
- Cultural Sites

0 95 190 380 Feet

N

1 inch equals 200 feet

San Antonio River Channel Improvement Project General Reevaluation Report

Existing Condition
Mission Reach; Plate A-11

US ARMY CORPS OF ENGINEERS
FORT WORTH DISTRICT, TEXAS

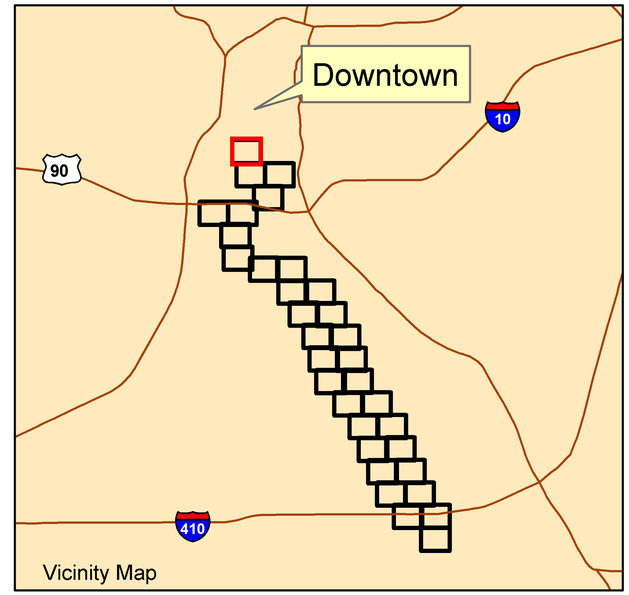

Legend

- HTRW Generator Sites
- Approximate Existing Federal Property Right of Way
- San Antonio River with Station Number
- Approximate 100-year Floodplain
- Bridge Boring
- River Boring Logs
- Weir Boring
- Cultural Sites

0 95 190 380 Feet

N

1 inch equals 200 feet

San Antonio River Channel Improvement Project General Reevaluation Report

Existing Condition
Mission Reach; Plate A-09

US ARMY CORPS OF ENGINEERS
FORT WORTH DISTRICT, TEXAS



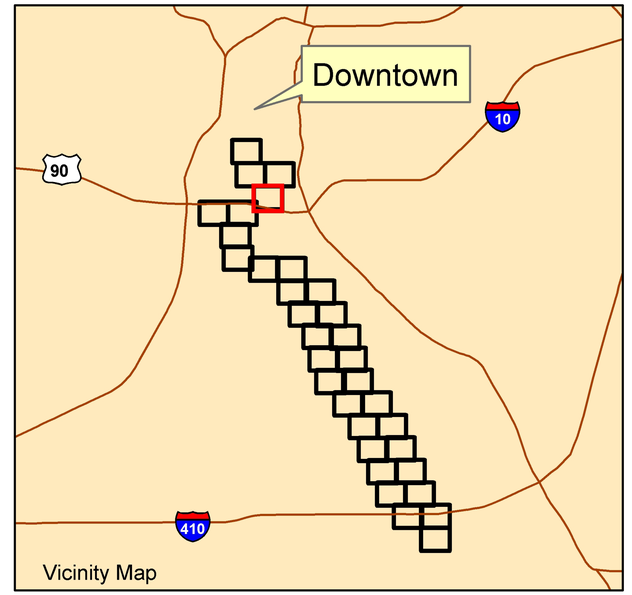

Legend

- HTRW Generator Sites
- Approximate Existing Federal Property Right of Way
- San Antonio River with Station Number
- Approximate 100-year Floodplain
- Bridge Boring
- River Boring Logs
- Weir Boring
- Cultural Sites

0 95 190 380 Feet

N

1 inch equals 200 feet

San Antonio River Channel Improvement Project General Reevaluation Report

Existing Condition
Mission Reach; Plate A-12

US ARMY CORPS OF ENGINEERS
FORT WORTH DISTRICT, TEXAS

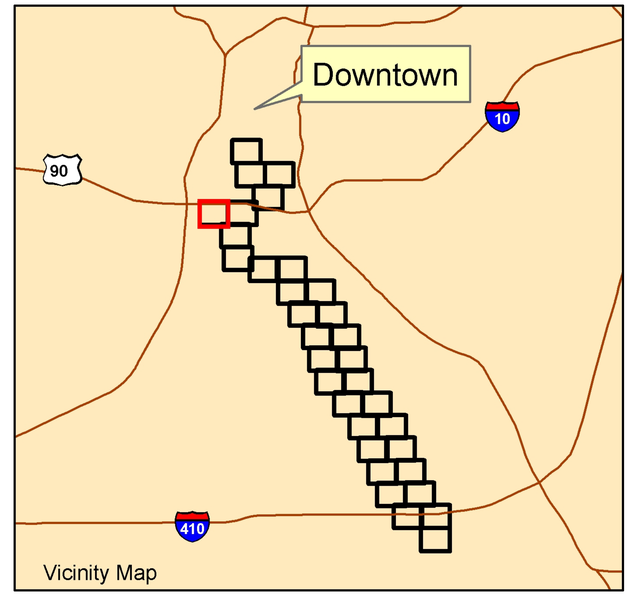

Legend

- HTRW Generator Sites
- Approximate Existing Federal Property Right of Way
- San Antonio River with Station Number
- Approximate 100-year Floodplain
- Bridge Boring
- River Boring Logs
- Weir Boring
- Cultural Sites

0 95 190 380 Feet

N

1 inch equals 200 feet

San Antonio River Channel Improvement Project General Reevaluation Report

Existing Condition
Mission Reach; Plate A-13

US ARMY CORPS OF ENGINEERS
FORT WORTH DISTRICT, TEXAS

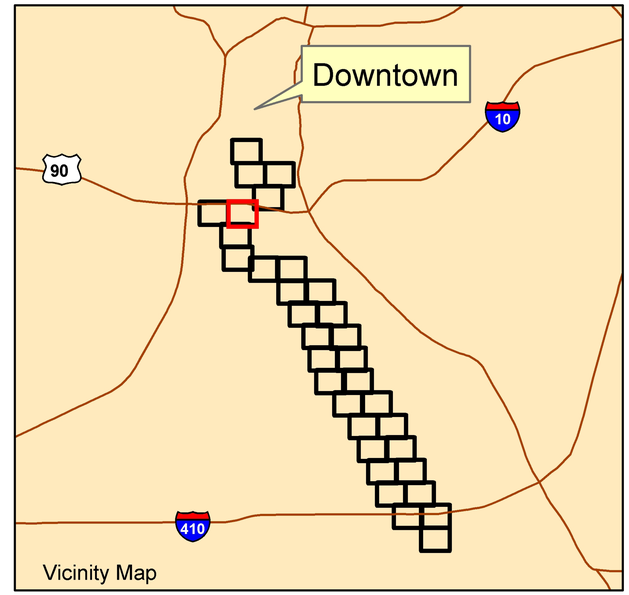

Legend

- HTRW Generator Sites
- Approximate Existing Federal Property Right of Way
- San Antonio River with Station Number
- Approximate 100-year Floodplain
- Bridge Boring
- River Boring Logs
- Weir Boring
- Cultural Sites

0 95 190 380 Feet

N

1 inch equals 200 feet

San Antonio River Channel Improvement Project General Reevaluation Report

Existing Condition
Mission Reach; Plate A-14

US ARMY CORPS OF ENGINEERS
FORT WORTH DISTRICT, TEXAS

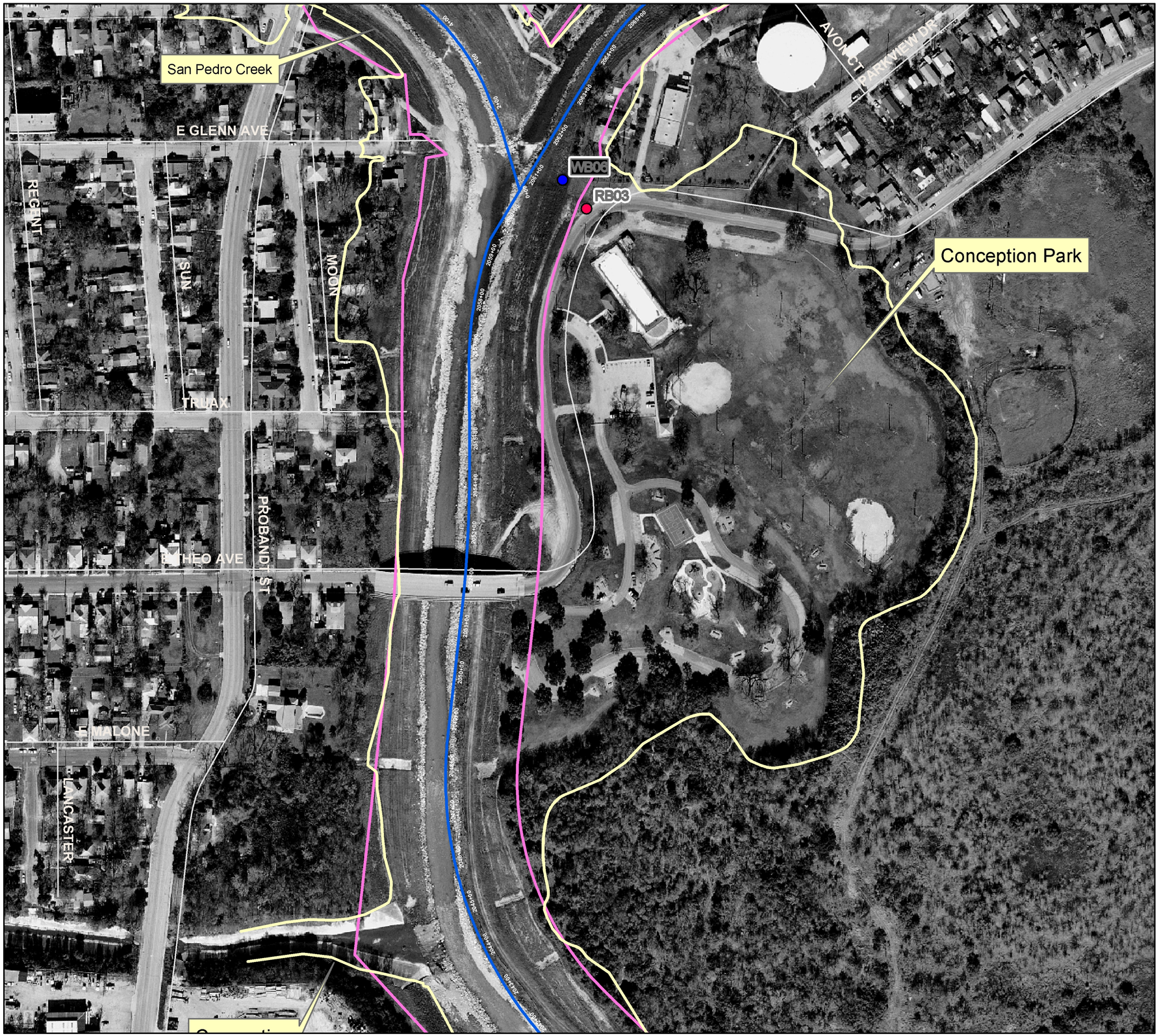

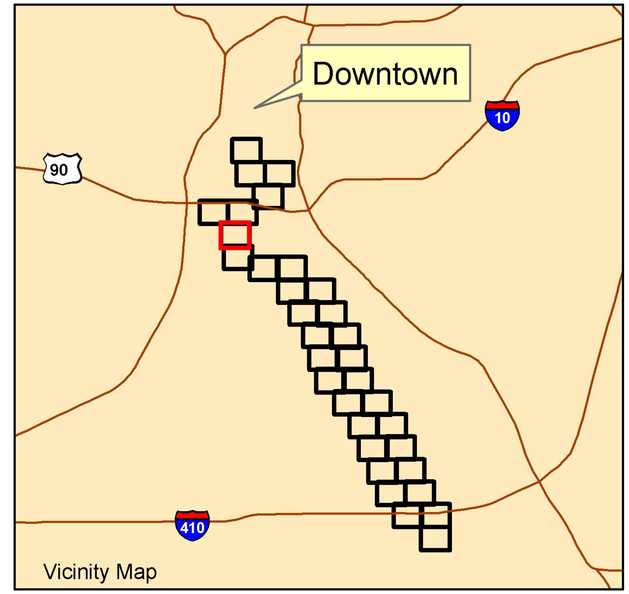

Legend

- HTRW Generator Sites
- Approximate Existing Federal Property Right of Way
- San Antonio River with Station Number
- Approximate 100-year Floodplain
- Bridge Boring
- River Boring Logs
- Weir Boring
- Cultural Sites

0 95 190 380 Feet

N

1 inch equals 200 feet

San Antonio River Channel Improvement Project General Reevaluation Report

Existing Condition
Mission Reach; Plate A-15

US ARMY CORPS OF ENGINEERS
FORT WORTH DISTRICT, TEXAS

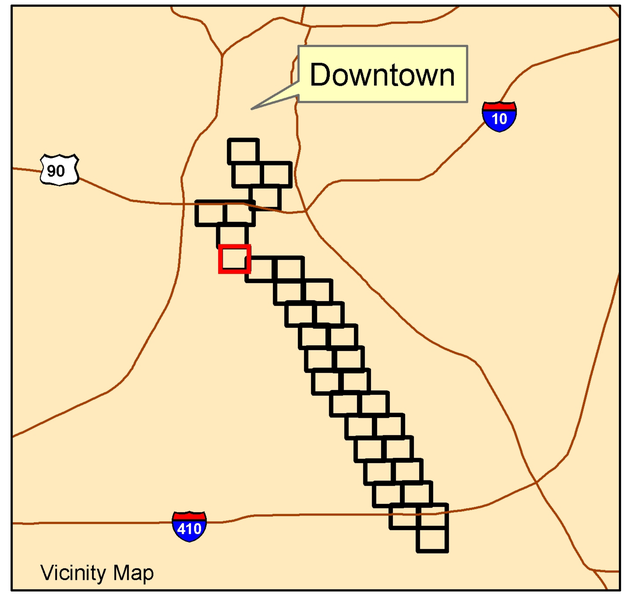

Legend

- HTRW Generator Sites
- Approximate Existing Federal Property Right of Way
- San Antonio River with Station Number
- Approximate 100-year Floodplain
- Bridge Boring
- River Boring Logs
- Weir Boring
- Cultural Sites

0 95 190 380 Feet

N

1 inch equals 200 feet

San Antonio River Channel Improvement Project General Reevaluation Report

Existing Condition
Mission Reach; Plate A-16

US ARMY CORPS OF ENGINEERS
FORT WORTH DISTRICT, TEXAS

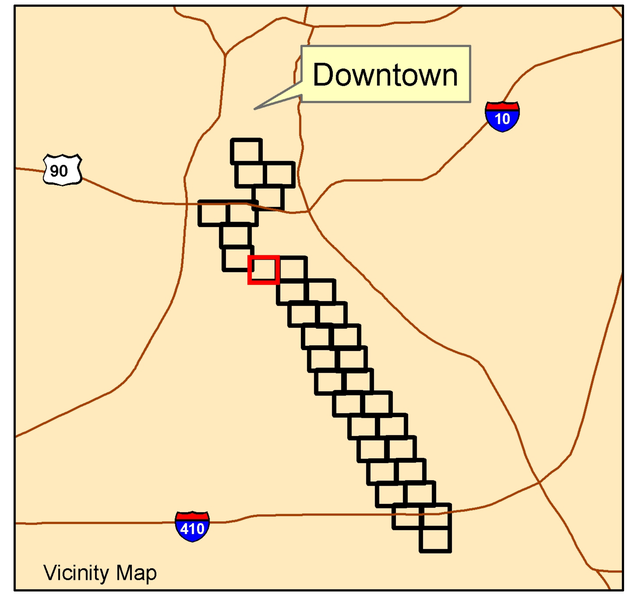

Legend

- HTRW Generator Sites
- Approximate Existing Federal Property Right of Way
- San Antonio River with Station Number
- Approximate 100-year Floodplain
- Bridge Boring
- River Boring Logs
- Weir Boring
- Cultural Sites

0 95 190 380 Feet

N

1 inch equals 200 feet

San Antonio River Channel Improvement Project General Reevaluation Report

Existing Condition
Mission Reach; Plate A-17

US ARMY CORPS OF ENGINEERS
FORT WORTH DISTRICT, TEXAS

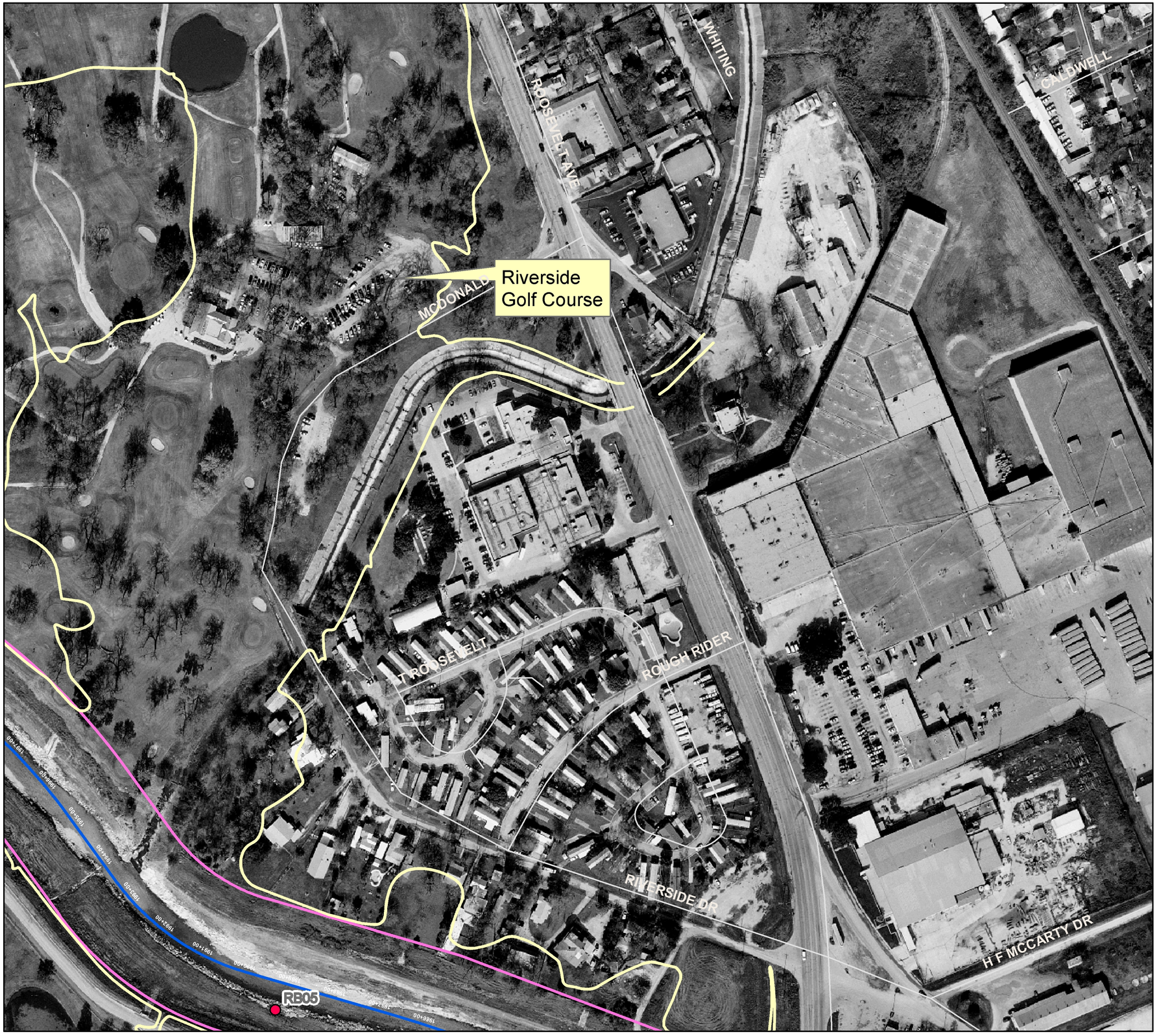

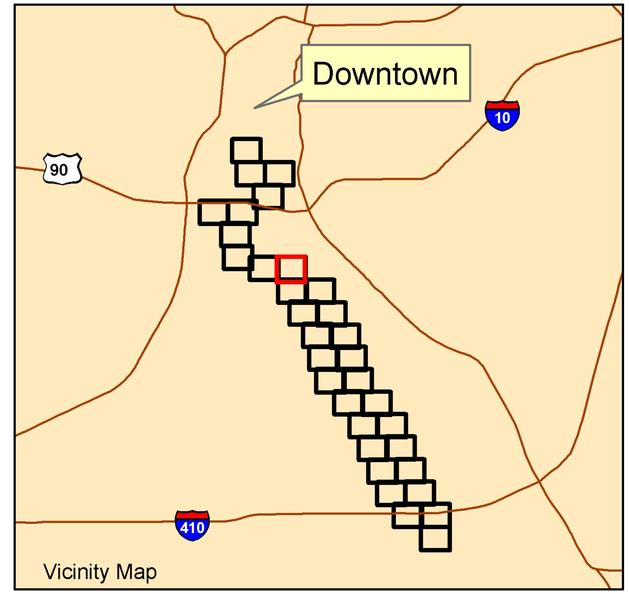

Legend

- HTRW Generator Sites
- Approximate Existing Federal Property Right of Way
- San Antonio River with Station Number
- Approximate 100-year Floodplain
- Bridge Boring
- River Boring Logs
- Weir Boring
- Cultural Sites

0 95 190 380 Feet

N

1 inch equals 200 feet

San Antonio River Channel Improvement Project General Reevaluation Report

Existing Condition
Mission Reach; Plate A-18

US ARMY CORPS OF ENGINEERS
FORT WORTH DISTRICT, TEXAS

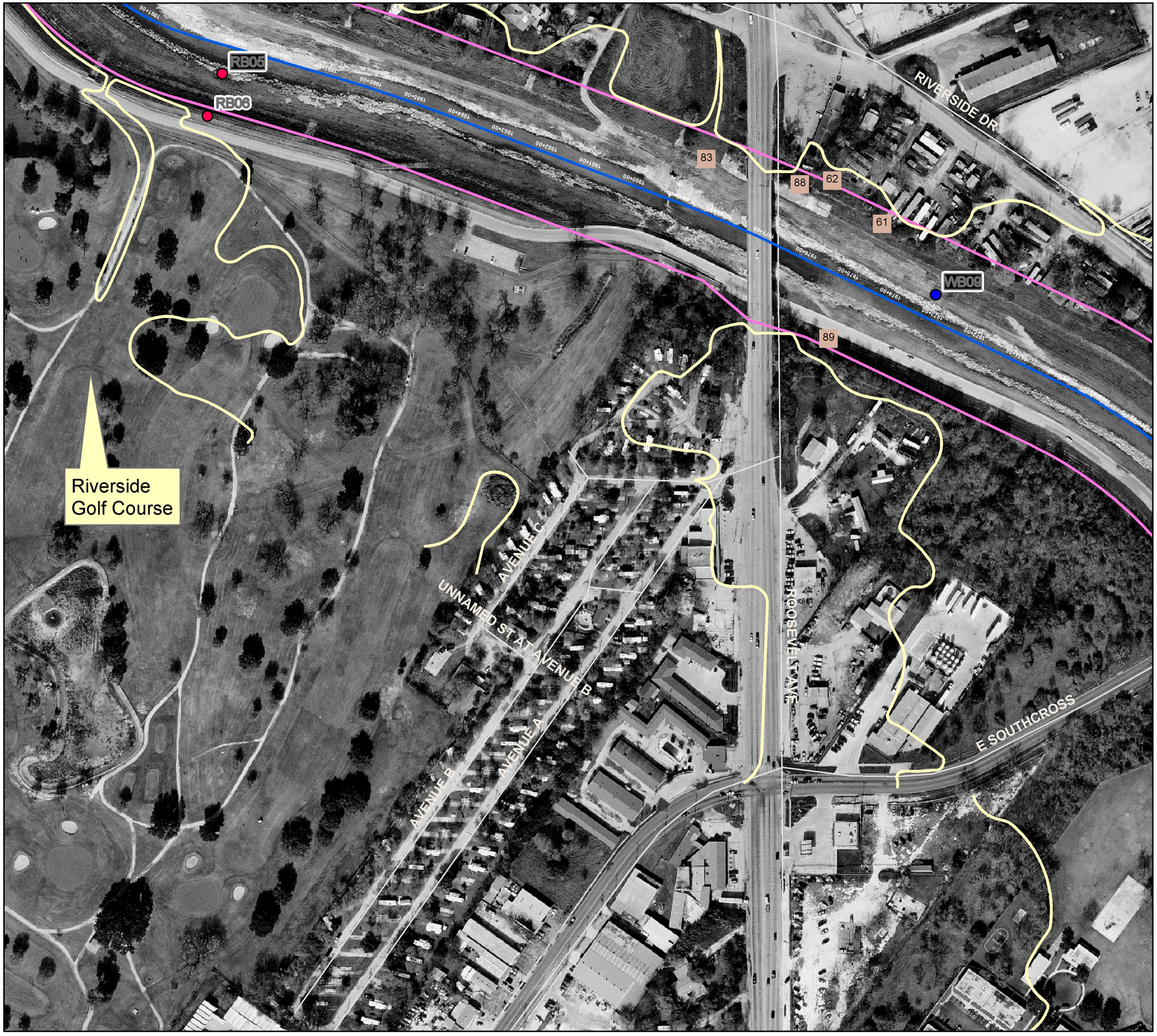

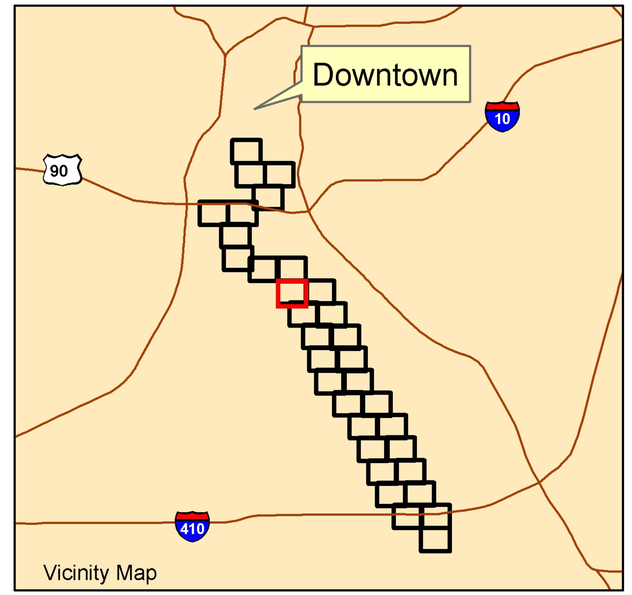

Legend

- HTRW Generator Sites
- Approximate Existing Federal Property Right of Way
- San Antonio River with Station Number
- Approximate 100-year Floodplain
- Bridge Boring
- River Boring Logs
- Weir Boring
- Cultural Sites

0 95 190 380 Feet

N

1 inch equals 200 feet

San Antonio River Channel Improvement Project General Reevaluation Report

Existing Condition
Mission Reach; Plate A-19

US ARMY CORPS OF ENGINEERS
FORT WORTH DISTRICT, TEXAS

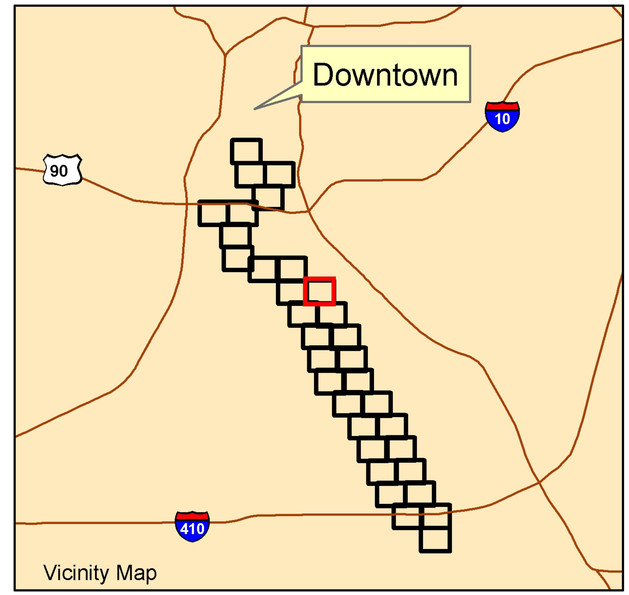

Legend

- HTRW Generator Sites
- Approximate Existing Federal Property Right of Way
- San Antonio River with Station Number
- Approximate 100-year Floodplain
- Bridge Boring
- River Boring Logs
- Weir Boring
- Cultural Sites

0 95 190 380 Feet

N

1 inch equals 200 feet

San Antonio River Channel Improvement Project General Reevaluation Report

Existing Condition
Mission Reach; Plate A-20

US ARMY CORPS OF ENGINEERS
FORT WORTH DISTRICT, TEXAS

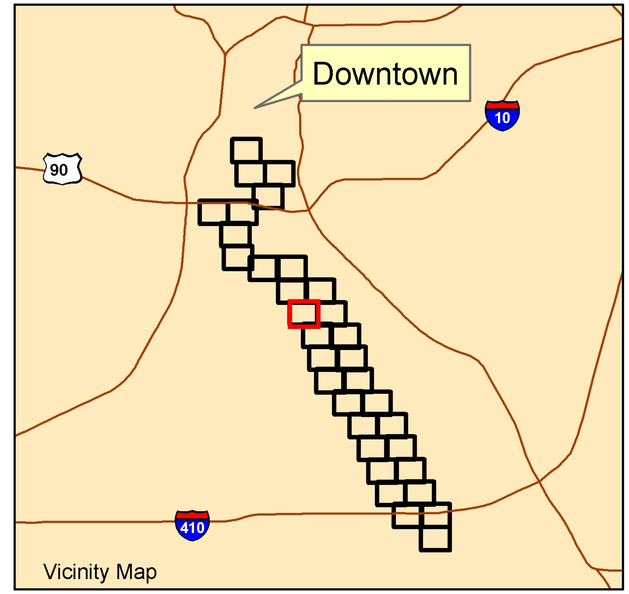

Legend

- HTRW Generator Sites
- Approximate Existing Federal Property Right of Way
- San Antonio River with Station Number
- Approximate 100-year Floodplain
- Bridge Boring
- River Boring Logs
- Weir Boring
- Cultural Sites

0 95 190 380 Feet

N

1 inch equals 200 feet

San Antonio River Channel Improvement Project General Reevaluation Report

Existing Condition
Mission Reach; Plate A-21

US ARMY CORPS OF ENGINEERS
FORT WORTH DISTRICT, TEXAS

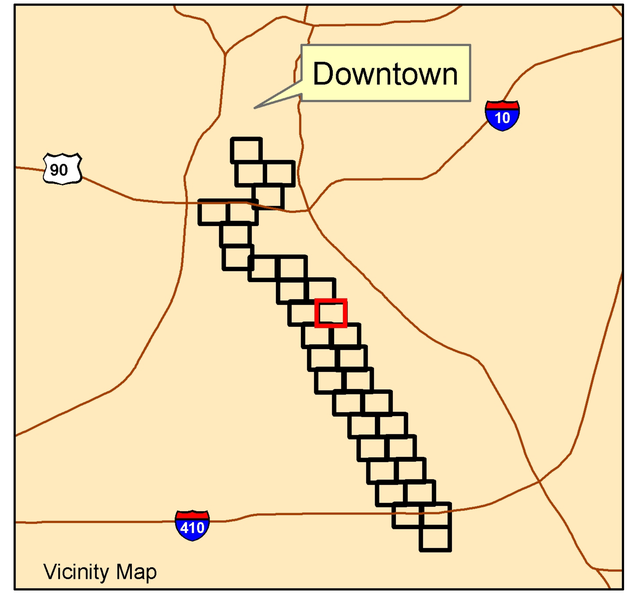

Legend

- HTRW Generator Sites
- Approximate Existing Federal Property Right of Way
- San Antonio River with Station Number
- Approximate 100-year Floodplain
- Bridge Boring
- River Boring Logs
- Weir Boring
- Cultural Sites

0 95 190 380 Feet

N

1 inch equals 200 feet

San Antonio River Channel Improvement Project General Reevaluation Report

Existing Condition
Mission Reach; Plate A-22

US ARMY CORPS OF ENGINEERS
FORT WORTH DISTRICT, TEXAS

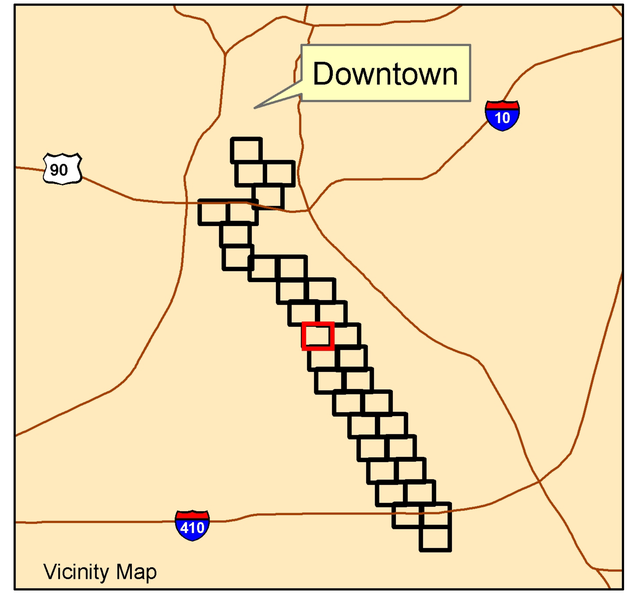

Legend

- HTRW Generator Sites
- Approximate Existing Federal Property Right of Way
- San Antonio River with Station Number
- Approximate 100-year Floodplain
- Bridge Boring
- River Boring Logs
- Weir Boring
- Cultural Sites

0 95 190 380 Feet

N

1 inch equals 200 feet

San Antonio River Channel Improvement Project General Reevaluation Report

Existing Condition
Mission Reach; Plate A-23

US ARMY CORPS OF ENGINEERS
FORT WORTH DISTRICT, TEXAS

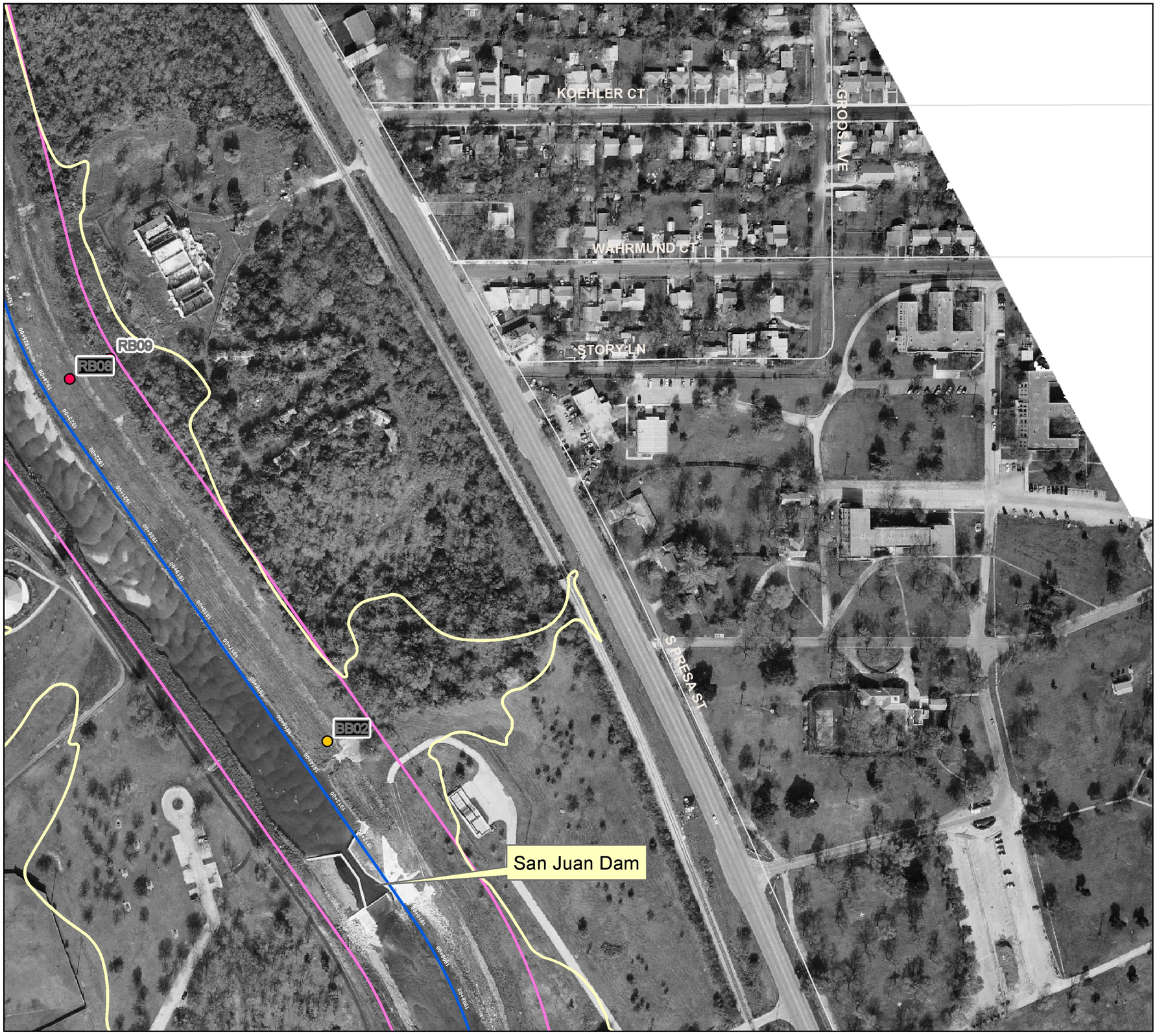

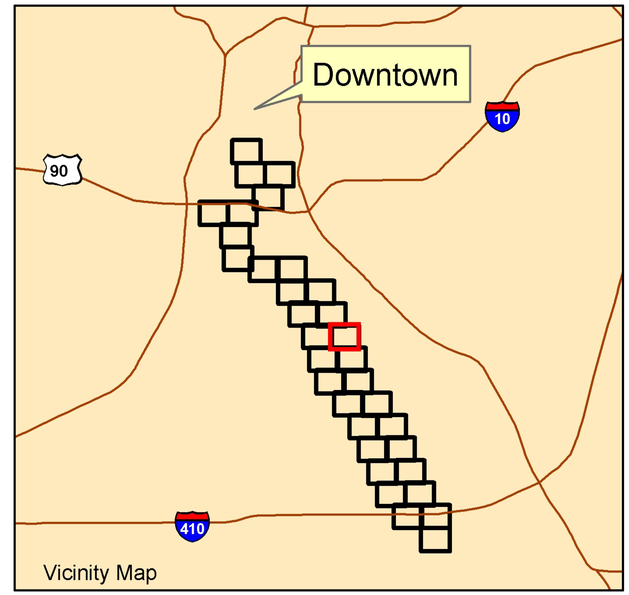

Legend

- HTRW Generator Sites
- Approximate Existing Federal Property Right of Way
- San Antonio River with Station Number
- Approximate 100-year Floodplain
- Bridge Boring
- River Boring Logs
- Weir Boring
- Cultural Sites

0 95 190 380 Feet

N

1 inch equals 200 feet

San Antonio River Channel Improvement Project General Reevaluation Report

Existing Condition
Mission Reach; Plate A-24

US ARMY CORPS OF ENGINEERS
FORT WORTH DISTRICT, TEXAS

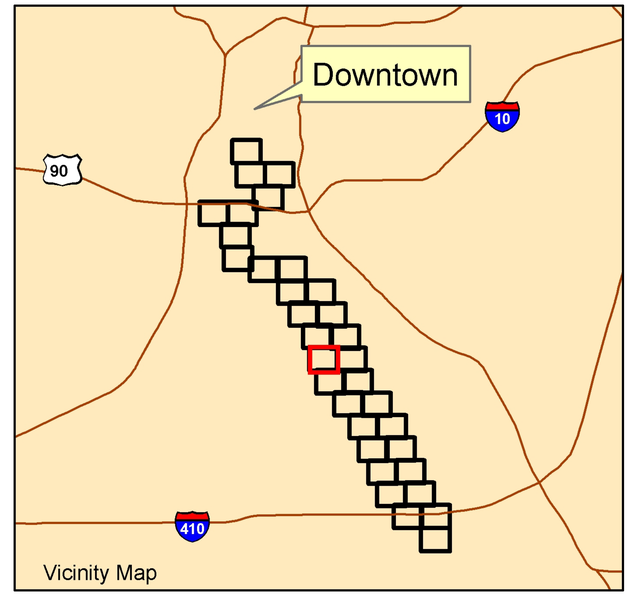

Legend

- HTRW Generator Sites
- Approximate Existing Federal Property Right of Way
- San Antonio River with Station Number
- Approximate 100-year Floodplain
- Bridge Boring
- River Boring Logs
- Weir Boring
- Cultural Sites

0 95 190 380 Feet

N

1 inch equals 200 feet

San Antonio River Channel Improvement Project General Reevaluation Report

Existing Condition
Mission Reach; Plate A-25

US ARMY CORPS OF ENGINEERS
FORT WORTH DISTRICT, TEXAS

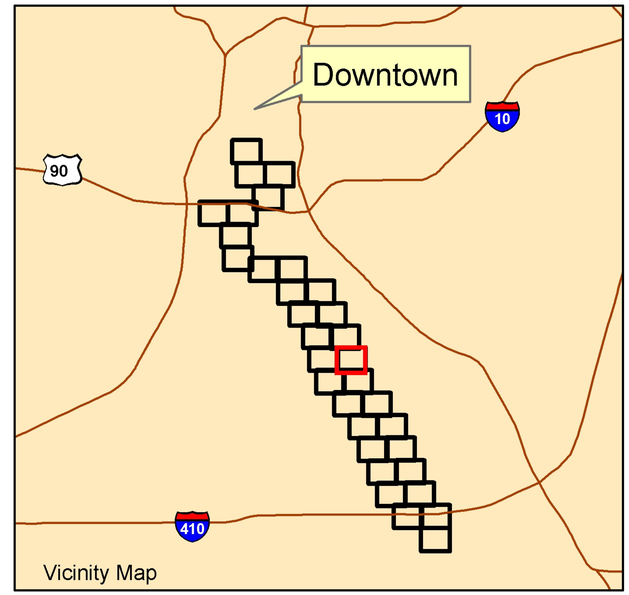

Legend

- HTRW Generator Sites
- Approximate Existing Federal Property Right of Way
- San Antonio River with Station Number
- Approximate 100-year Floodplain
- Bridge Boring
- River Boring Logs
- Weir Boring
- Cultural Sites

0 95 190 380 Feet

N

1 inch equals 200 feet

San Antonio River Channel Improvement Project General Reevaluation Report

Existing Condition
Mission Reach; Plate A-26

US ARMY CORPS OF ENGINEERS
FORT WORTH DISTRICT, TEXAS

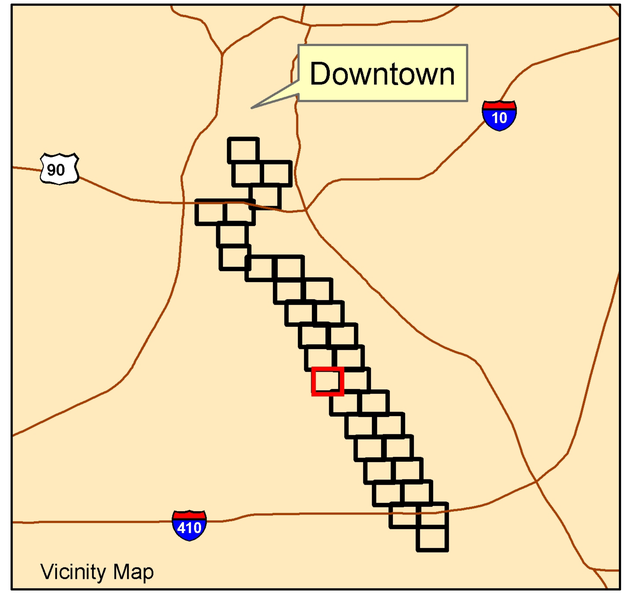

Legend

- HTRW Generator Sites
- Approximate Existing Federal Property Right of Way
- San Antonio River with Station Number
- Approximate 100-year Floodplain
- Bridge Boring
- River Boring Logs
- Weir Boring
- Cultural Sites

0 95 190 380 Feet

N

1 inch equals 200 feet

San Antonio River Channel Improvement Project General Reevaluation Report

Existing Condition
Mission Reach; Plate A-27

US ARMY CORPS OF ENGINEERS
FORT WORTH DISTRICT, TEXAS

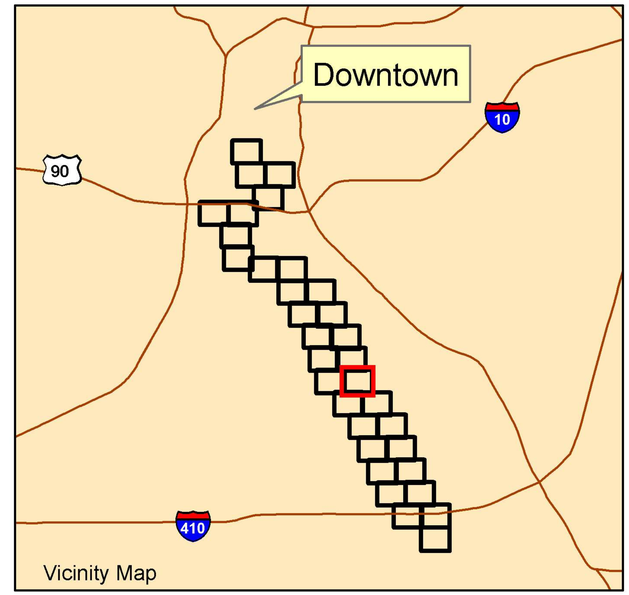

Legend

- HTRW Generator Sites
- Approximate Existing Federal Property Right of Way
- San Antonio River with Station Number
- Approximate 100-year Floodplain
- Bridge Boring
- River Boring Logs
- Weir Boring
- Cultural Sites

0 100 200 400 Feet

N

1 inch equals 200 feet

San Antonio River Channel Improvement Project General Reevaluation Report

Existing Condition
Mission Reach; Plate A-28

US ARMY CORPS OF ENGINEERS
FORT WORTH DISTRICT, TEXAS

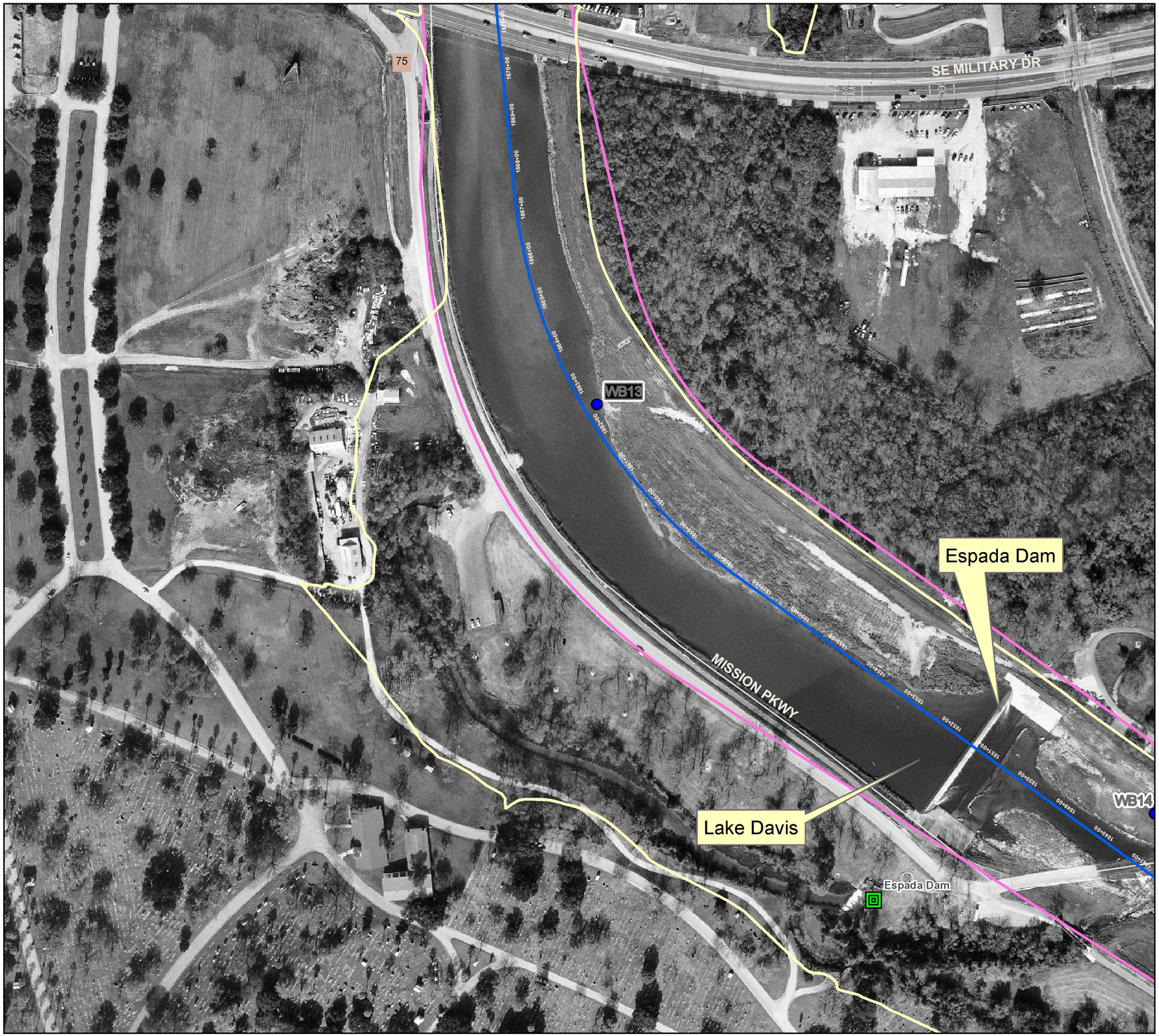

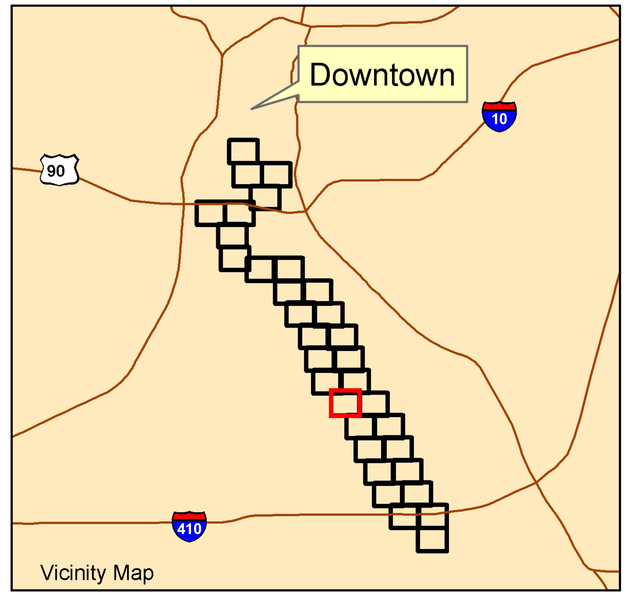

Legend

- HTRW Generator Sites
- Approximate Existing Federal Property Right of Way
- San Antonio River with Station Number
- Approximate 100-year Floodplain
- Bridge Boring
- River Boring Logs
- Weir Boring
- Cultural Sites

0 95 190 380 Feet

N

1 inch equals 200 feet

San Antonio River Channel Improvement Project General Reevaluation Report

Existing Condition
Mission Reach; Plate A-29

US ARMY CORPS OF ENGINEERS
FORT WORTH DISTRICT, TEXAS

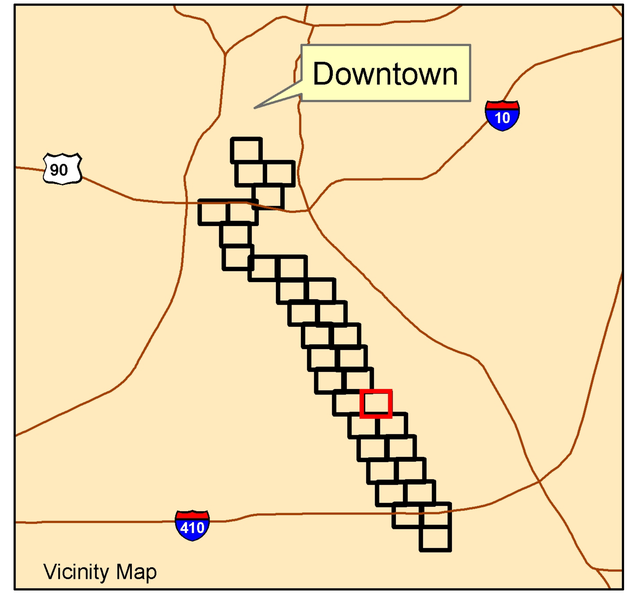

Legend

- HTRW Generator Sites
- Approximate Existing Federal Property Right of Way
- San Antonio River with Station Number
- Approximate 100-year Floodplain
- Bridge Boring
- River Boring Logs
- Weir Boring
- Cultural Sites

0 95 190 380 Feet

N

1 inch equals 200 feet

San Antonio River Channel Improvement Project General Reevaluation Report

Existing Condition
Mission Reach; Plate A-30

US ARMY CORPS OF ENGINEERS
FORT WORTH DISTRICT, TEXAS

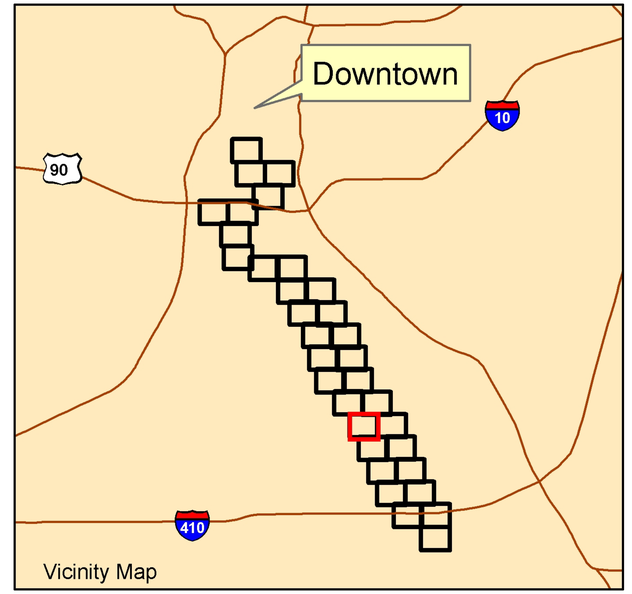

Legend

- HTRW Generator Sites
- Approximate Existing Federal Property Right of Way
- San Antonio River with Station Number
- Approximate 100-year Floodplain
- Bridge Boring
- River Boring Logs
- Weir Boring
- Cultural Sites

0 95 190 380 Feet

N

1 inch equals 200 feet

San Antonio River Channel Improvement Project General Reevaluation Report

Existing Condition
Mission Reach; Plate A-31

US ARMY CORPS OF ENGINEERS
FORT WORTH DISTRICT, TEXAS

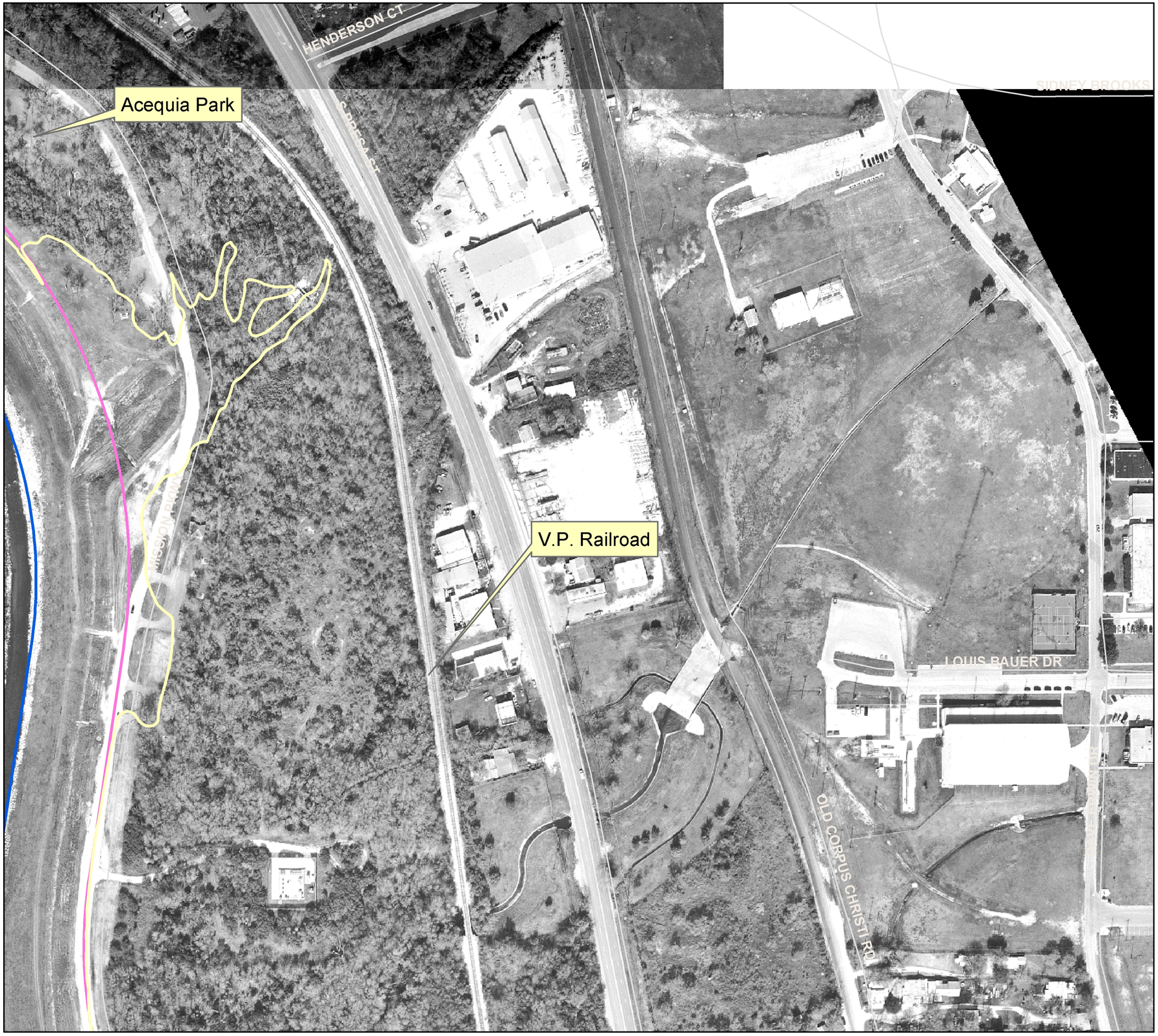

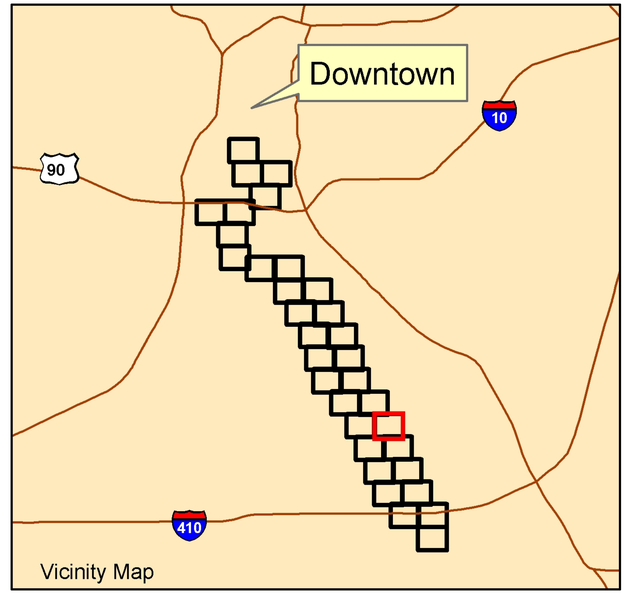

Legend

- HTRW Generator Sites
- Approximate Existing Federal Property Right of Way
- San Antonio River with Station Number
- Approximate 100-year Floodplain
- Bridge Boring
- River Boring Logs
- Weir Boring
- Cultural Sites

0 95 190 380 Feet

N

1 inch equals 200 feet

San Antonio River Channel Improvement Project General Reevaluation Report

Existing Condition
Mission Reach; Plate A-32

US ARMY CORPS OF ENGINEERS
FORT WORTH DISTRICT, TEXAS

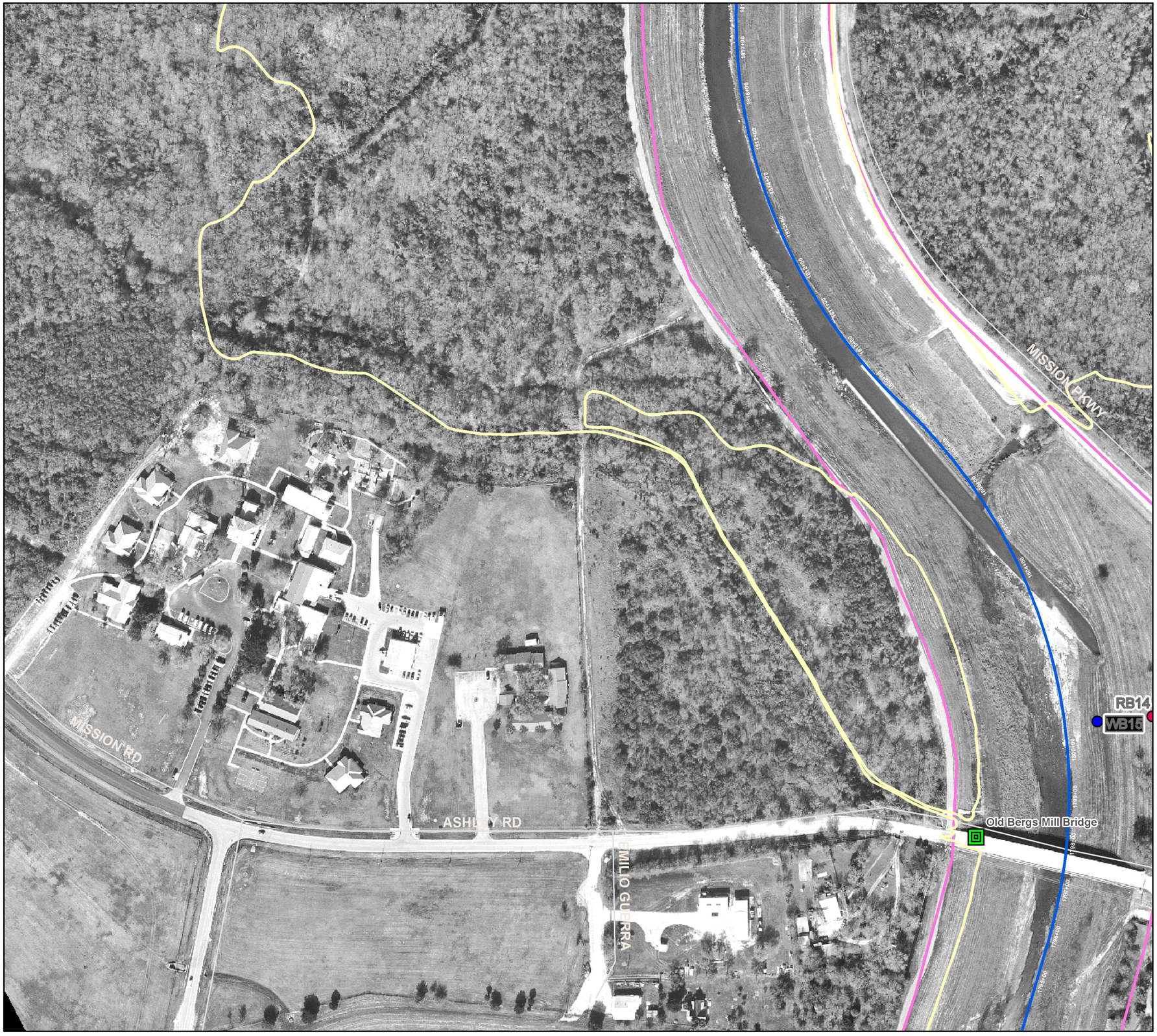

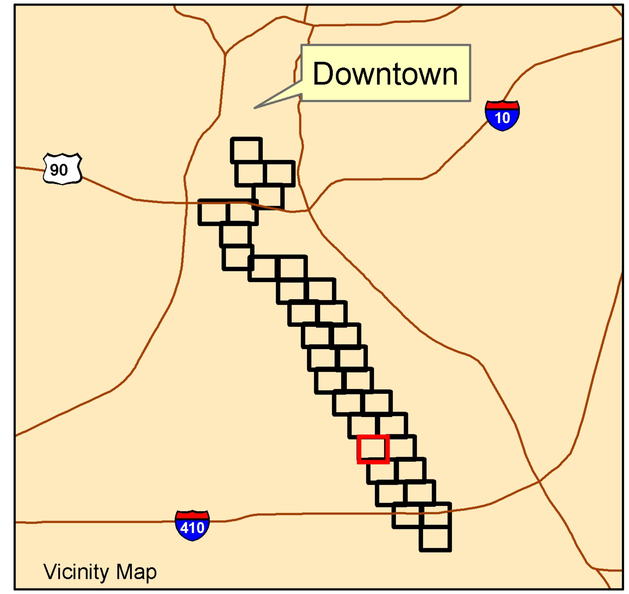

Legend

- HTRW Generator Sites
- Approximate Existing Federal Property Right of Way
- San Antonio River with Station Number
- Approximate 100-year Floodplain
- Bridge Boring
- River Boring Logs
- Weir Boring
- Cultural Sites

0 95 190 380 Feet

N

1 inch equals 200 feet

San Antonio River Channel Improvement Project General Reevaluation Report

Existing Condition
Mission Reach; Plate A-33

US ARMY CORPS OF ENGINEERS
FORT WORTH DISTRICT, TEXAS

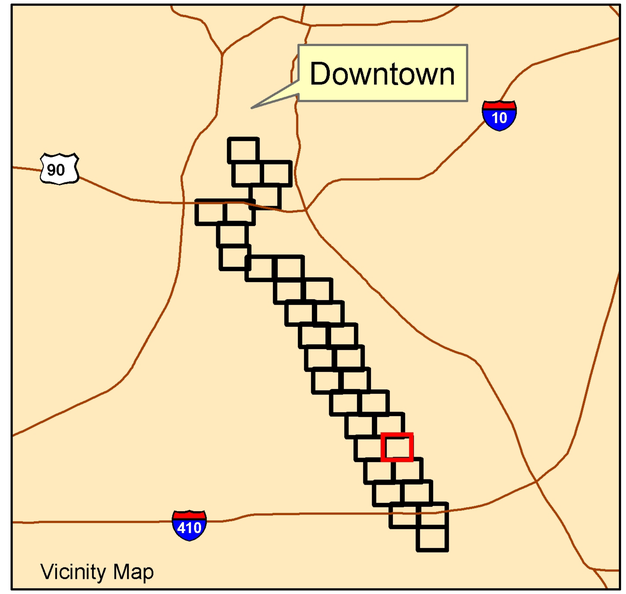

Legend

- HTRW Generator Sites
- Approximate Existing Federal Property Right of Way
- San Antonio River with Station Number
- Approximate 100-year Floodplain
- Bridge Boring
- River Boring Logs
- Weir Boring
- Cultural Sites

0 95 190 380 Feet

N

1 inch equals 200 feet

San Antonio River Channel Improvement Project General Reevaluation Report

Existing Condition
Mission Reach; Plate A-34

US ARMY CORPS OF ENGINEERS
FORT WORTH DISTRICT, TEXAS

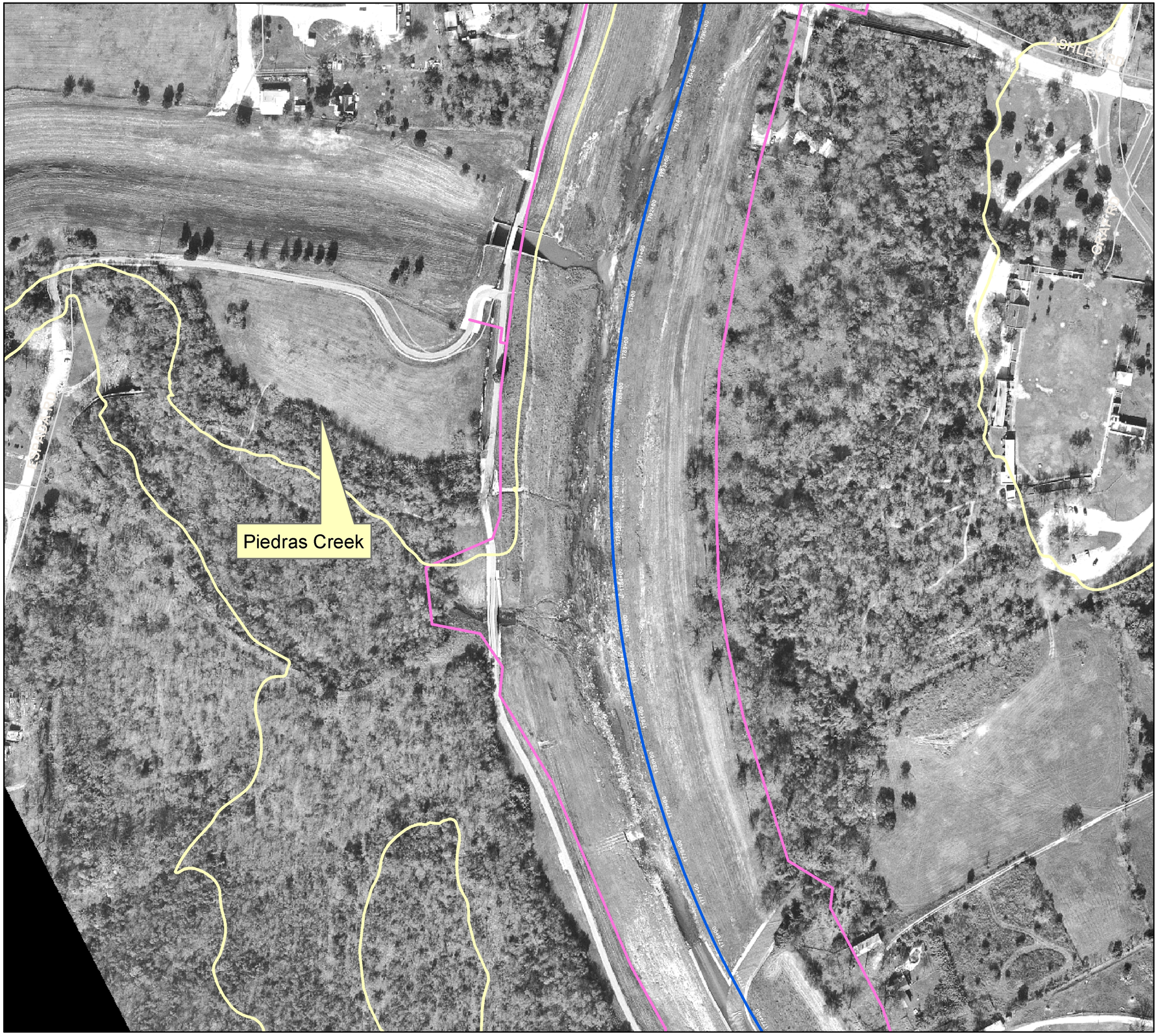

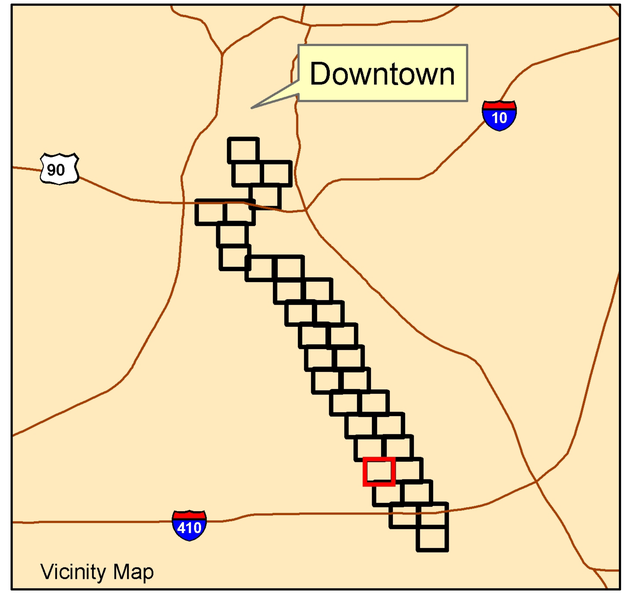

Legend

- HTRW Generator Sites
- Approximate Existing Federal Property Right of Way
- San Antonio River with Station Number
- Approximate 100-year Floodplain
- Bridge Boring
- River Boring Logs
- Weir Boring
- Cultural Sites

0 95 190 380 Feet

N

1 inch equals 200 feet

San Antonio River Channel Improvement Project General Reevaluation Report

Existing Condition
Mission Reach; Plate A-35

US ARMY CORPS OF ENGINEERS
FORT WORTH DISTRICT, TEXAS

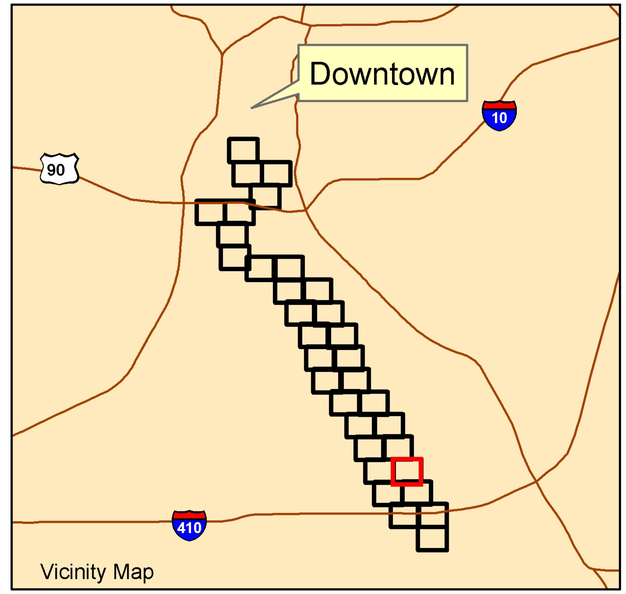

Legend

- HTRW Generator Sites
- Approximate Existing Federal Property Right of Way
- San Antonio River with Station Number
- Approximate 100-year Floodplain
- Bridge Boring
- River Boring Logs
- Weir Boring
- Cultural Sites

0 95 190 380 Feet

N

1 inch equals 200 feet

San Antonio River Channel Improvement Project General Reevaluation Report

Existing Condition
Mission Reach; Plate A-36

US ARMY CORPS OF ENGINEERS
FORT WORTH DISTRICT, TEXAS

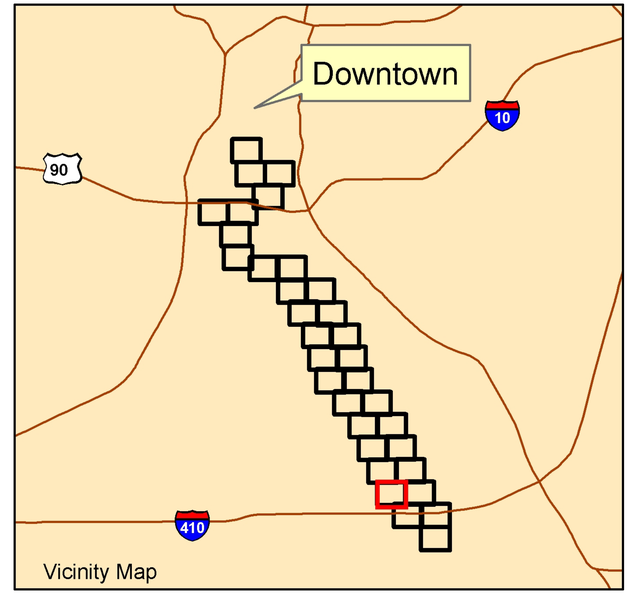

Legend

- HTRW Generator Sites
- Approximate Existing Federal Property Right of Way
- San Antonio River with Station Number
- Approximate 100-year Floodplain
- Bridge Boring
- River Boring Logs
- Weir Boring
- Cultural Sites

0 95 190 380 Feet

N

1 inch equals 200 feet

San Antonio River Channel Improvement Project General Reevaluation Report

Existing Condition
Mission Reach; Plate A-37

US ARMY CORPS OF ENGINEERS
FORT WORTH DISTRICT, TEXAS

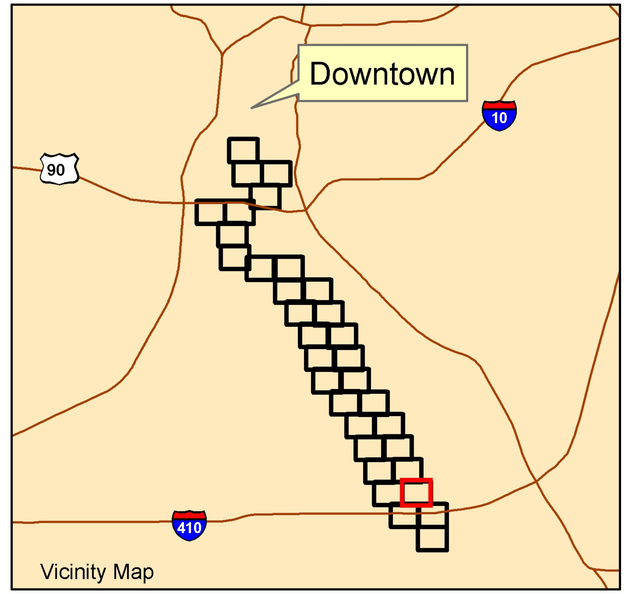

Legend

- HTRW Generator Sites
- Approximate Existing Federal Property Right of Way
- San Antonio River with Station Number
- Approximate 100-year Floodplain
- Bridge Boring
- River Boring Logs
- Weir Boring
- Cultural Sites

0 95 190 380 Feet

N

1 inch equals 200 feet

San Antonio River Channel Improvement Project General Reevaluation Report

Existing Condition
Mission Reach; Plate A-38

US ARMY CORPS OF ENGINEERS
FORT WORTH DISTRICT, TEXAS

SE LOOP 410 ACCESS RD

SE LOOP 410

SE LOOP 410

SE LOOP 410 ACCESS RD

ESPADA RD

ESPAGUE

Camino Coahuilteca
Low water crossing

Mission Espada

Lime Kilns

CAMINO COAHUILTECA

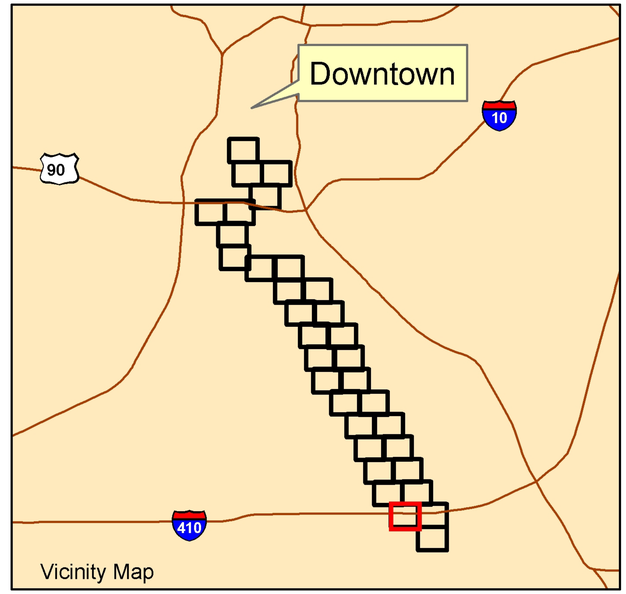

Vicinity Map

Legend

- HTRW Generator Sites
- Approximate Existing Federal Property Right of Way
- San Antonio River with Station Number
- Approximate 100-year Floodplain
- Bridge Boring
- River Boring Logs
- Weir Boring
- Cultural Sites

0 95 190 380 Feet

N

1 inch equals 200 feet

San Antonio River Channel Improvement Project General Reevaluation Report

Existing Condition
Mission Reach; Plate A-39

US ARMY CORPS OF ENGINEERS
FORT WORTH DISTRICT, TEXAS

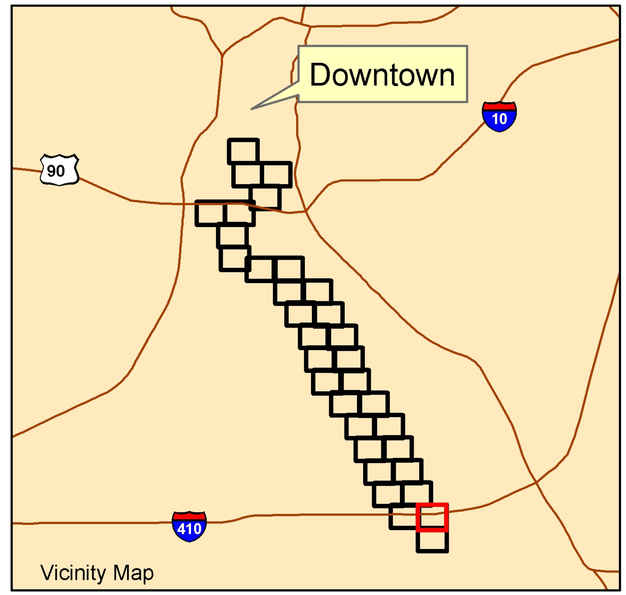

Legend

- HTRW Generator Sites
- Approximate Existing Federal Property Right of Way
- San Antonio River with Station Number
- Approximate 100-year Floodplain
- Bridge Boring
- River Boring Logs
- Weir Boring
- Cultural Sites

0 95 190 380 Feet

N

1 inch equals 200 feet

San Antonio River Channel Improvement Project General Reevaluation Report

Existing Condition
Mission Reach; Plate A-40

US ARMY CORPS OF ENGINEERS
FORT WORTH DISTRICT, TEXAS

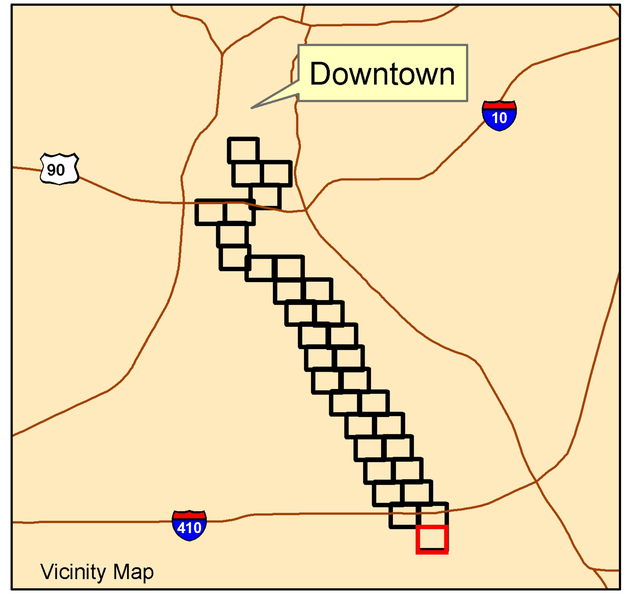

Legend

- HTRW Generator Sites
- Approximate Existing Federal Property Right of Way
- San Antonio River with Station Number
- Approximate 100-year Floodplain
- Bridge Boring
- River Boring Logs
- Weir Boring
- Cultural Sites

0 95 190 380 Feet

N

1 inch equals 200 feet

San Antonio River Channel Improvement Project General Reevaluation Report

Existing Condition
Mission Reach; Plate A-41

US ARMY CORPS OF ENGINEERS
FORT WORTH DISTRICT, TEXAS